








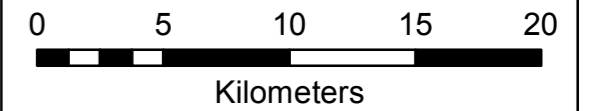


Baram Dam Expected Flooded Area

Legend

-  Proposed Baram Dam Site
-  Planned Dam Access Road
-  Eastern Penan
-  Western Penan
-  Kayan
-  Kenyah
-  Other Ethnical Group
-  Main River
-  Exp. Flooded Area (water level: 180 m a.s.l.)

1:300'000



**bruno
manser
fonds**

for the peoples of the rainforest

Spatial Reference System: Timbalai 1948
Map Release Date: 16.02.2012
© 2012, Bruno Manser Fonds

